






Drawing number
10-ITS-TH-02-003A

Notes

-  Existing carriageway
-  Proposed carriageway widening
-  Proposed footway alterations
-  Proposed shared footway/cycleway
-  Traffic island

Rev	Revision Date	Purpose of revision	Drawn	Checked	App'd
A	13.03.12	REVISED IN LINE WITH COMMENTS FROM ST12 SAFETY AUDIT & CONSULTATION	LJG	DB	DB



East Kent Division
Ashford Highway Depot, Javelin Way,
Ashford, Kent, TN24 8AD
Tel: 08458 247 800

Project
WESTWOOD TRANSPORT PLAN

Drawing title
WESTWOOD ROAD IMPROVEMENTS
WITH BUILDER CENTRE LAND
PRELIMINARY LAYOUT
SHEET 1 OF 3

Drawing status
FOR CONSULTATION

Scale
1:500 at A3

Drawing number
10-ITS-TH-02-003